








**Drain:** FREN SEERIGHT      **Drain #:** 94  
**Improvement/Arm:** GEORGE DANIEL RECONSTRUCTION  
**Operator:** J. H. V. K. STAN      **Date:** 4-7-04  
**Drain Classification:** Urban/Rural      **Year Installed:** 1981

### GIS Drain Input Checklist

- Pull Source Documents for Scanning
- Digitize & Attribute Tile Drains
- Digitize & Attribute Storm Drains
- Digitize & Attribute SSD
- Digitize & Attribute Open Ditch
- Stamp Plans
- Sum drain lengths & Validate
- Enter Improvements into Posse
- Enter Drain Age into Posse
- Sum drain length for Watershed in Posse
- Check Database entries for errors

**Gasb 34 Footages for Historical Cost**  
**Drain Length Log**

Drain-Improvement: FRED SEERIGHT - GEORGE DUNN RECONSTRUCTION

Drain Type:	Size:	Length	Length (DB Query)	Length Reconcile	If Applicable	
					Price:	Cost:
CONCRETE TILE	14"	914'	914'			

Sum: 914' 914' \$4,555.<sup>08</sup>

Final Report: 914'

Comments:

---



---



---



---



---



SURVEYOR'S OFFICE

# Hamilton County

Kenton C. Ward, Surveyor

773-6110 Ext. 19

Noblesville, Ind. 46060 December 29 1980

TO: Hamilton County Drainage Board

RE: Fred Seeright Drain

I was recently alerted to the fact that the George Dunn Arm of the Fred Seeright Drainage Area was broken down through the woods owned by Marguerite Crehan.

Upon inspection of the drain I found that the area has grown up in brush causing the drain to become clogged. This has caused tile to blow out from the water pressure. The water travels overland out of one hole into another.

I believe that the best way to eliminate this problem is to clear the brush from the tile and replace approximately 900 feet of 14 inch tile. The clearing will cost approximately \$1500.00 and will be done under maintenance as a work order to the Maintenance Contractor. The rest of the work is broken down as follows:

900 feet of 14 inch tile @ 2.75 per foot	\$2475.00
Excavating Laying & Backfilling 900' @2.00 per foot	1800.00
	\$4275.00
10% Contingently	427.50
	\$4702.50

This work will have to be done as a reconstruction project. The assessment roll for the drainage shed of the George Dunn Arm is attached. With 195.73 acres in the drainage shed the cost per acre will be \$24.04.

At this time I request the Board to set a reconstruction hearing for the above described work for March 2, 1981.

This copy printed from the Digital Archive of the Hamilton County Surveyor's Office; One Hamilton Co. Square, Ste. 188, Noblesville, In 46060

*Kenton C. Ward*  
 \_\_\_\_\_  
 Kenton C. Ward - County Surveyor



SURVEYOR'S OFFICE  
**Hamilton County**

*Kenton C. Ward, Surveyor*

773-6110 Ext. 19

*Noblesville, Ind. 46060* JUNE 4 1981

TO: Hamilton County Drainage Board

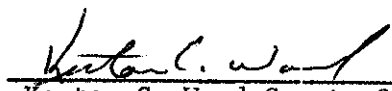
RE: Fred Seeright Drain

On June 3, 1981 I made the final inspection on the reconstruction of the Fred Seeright Drain, Dunn Arm. This work was done by Perry Davis Drainage and Contracting. At this time I believe the work to be complete and acceptable.

At the June meeting a claim was approved for \$3654.15 which represented 85% of the contract price. A claim for the retainer will be forthcoming in the amount of \$644.85.


Also a claim for \$256.08 for extra work, which includes tile investigation and fourteen (14) feet of 14" tile and two (2) tie-ins.

KCW/no

  
Kenton C. Ward—County Surveyor

PLAN  
 SURVEYED BY  
 PLOTTED BY  
 NOTE BOOK No.  
 ALIGNMENT CHECKED BY  
 RT OF WAY CHECKED BY

PROFILE  
 SURVEYED BY  
 PLOTTED BY  
 NOTE BOOK No.  
 GRADES CHECKED BY  
 3/4" VERTICAL SCALE  
 HORIZONTAL CHECKED BY

This information was gathered for input into the Hamilton County Geographical Information System. This document is considered an official record of the GIS.

Entry Date: 6-7-04

Entered by: [Signature]

DUNK ARM OF FRED SEBRIGHT DRAIN

